

Appendix 2 (LM Report 27 April 2015 - Appendix 4)

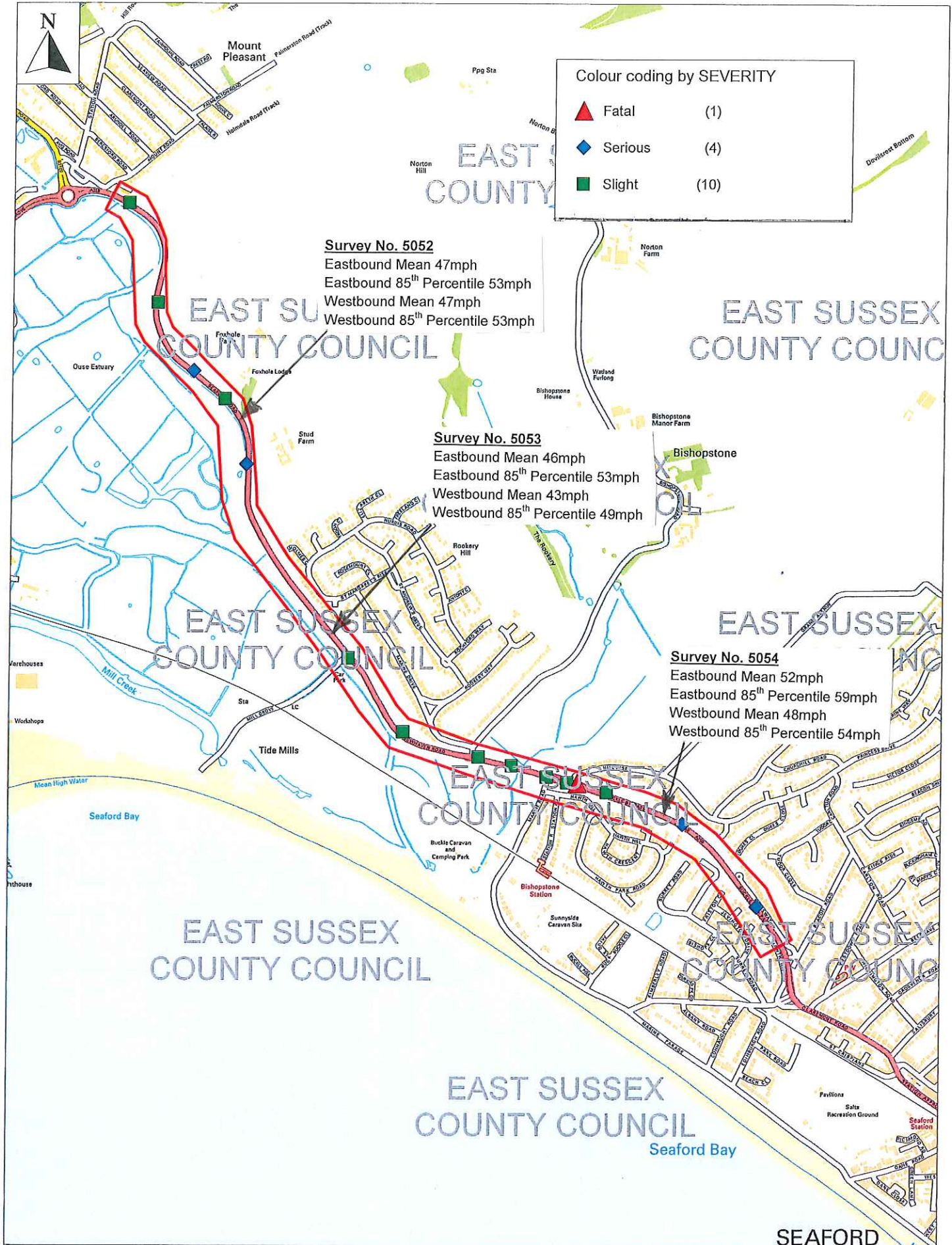
Priority List of Speed Limits for Further Investigation

	Location	Existing Speed Limit	Road No.	Number of Crashes	Crash Severity	Casualty Weighting	Comments
1	Buckle By-Pass/Bishopstone	60	A259	15	1fa, 4Se, 10SI	21	Consider 50mph speed limit
2	Ditchling Road	60	B2112	17	1Fa, 1Se, 15SI,	20	Consider speed limit and other safety improvements
3	Herons Ghyll	50	A26	11	4Se 7SI	15	40mph speed limit in progress
4	Powdermill Lane	60	C27	11	4Se, 7SI	15	Get speed surveys
5	Poundgate	60	A26	10	3Se 7SI	13	50mph speed limit in progress
6	North Street	50	A267	9	4Se 5SI	13	Reduced 60mph speed limit to 50mph in April 2014
7	Blackham	60	A264	8	5Se 3SI	13	Get Speed Surveys
8	High Street/Uckfield	30	C41	10	2Se 8SI	12	Transport Development Control 20mph in progress
9	Magham Down to Herstmonceux	60	A271	7	2Se 5SI	9	Get Speed Surveys
10	Ringles Cross	40	C33	6	3Se 3SI	9	Get Speed Surveys
11	Holtye	50	A264	5	4Se 1SI	9	Identified for a Safer Route Study
12	Argos Hill	50	A267	5	4Se 1SI	9	Consider 40mph speed limit
13	N Chailey to Scaynes Hill	60	A272	7	1Se, 6 SI	8	50mph speed limit in progress
14	Punnetts Town	30	B2096	7	1Se 6SI	8	Reduced 40mph speed limit to 30mph in March 2015
15	Five Ash Down	60	A26	6	1Se 5SI	7	50mph speed limit in progress
16	Wallsend Road	30	A259	6	1Se 5SI	7	Reduced 60mph speed limit to 30mph in August 2014
17	N Chailey to St Peters School	60	A275	4	1Fa, 1Se, 2SI	7	Get Speed Surveys
18	Common Lane	60	B2112	4	1Fa, 1Se, 2SI	7	Consider as part of B2112 Ditchling Road

Fa = Fatal crash

Se = Serious injury crash

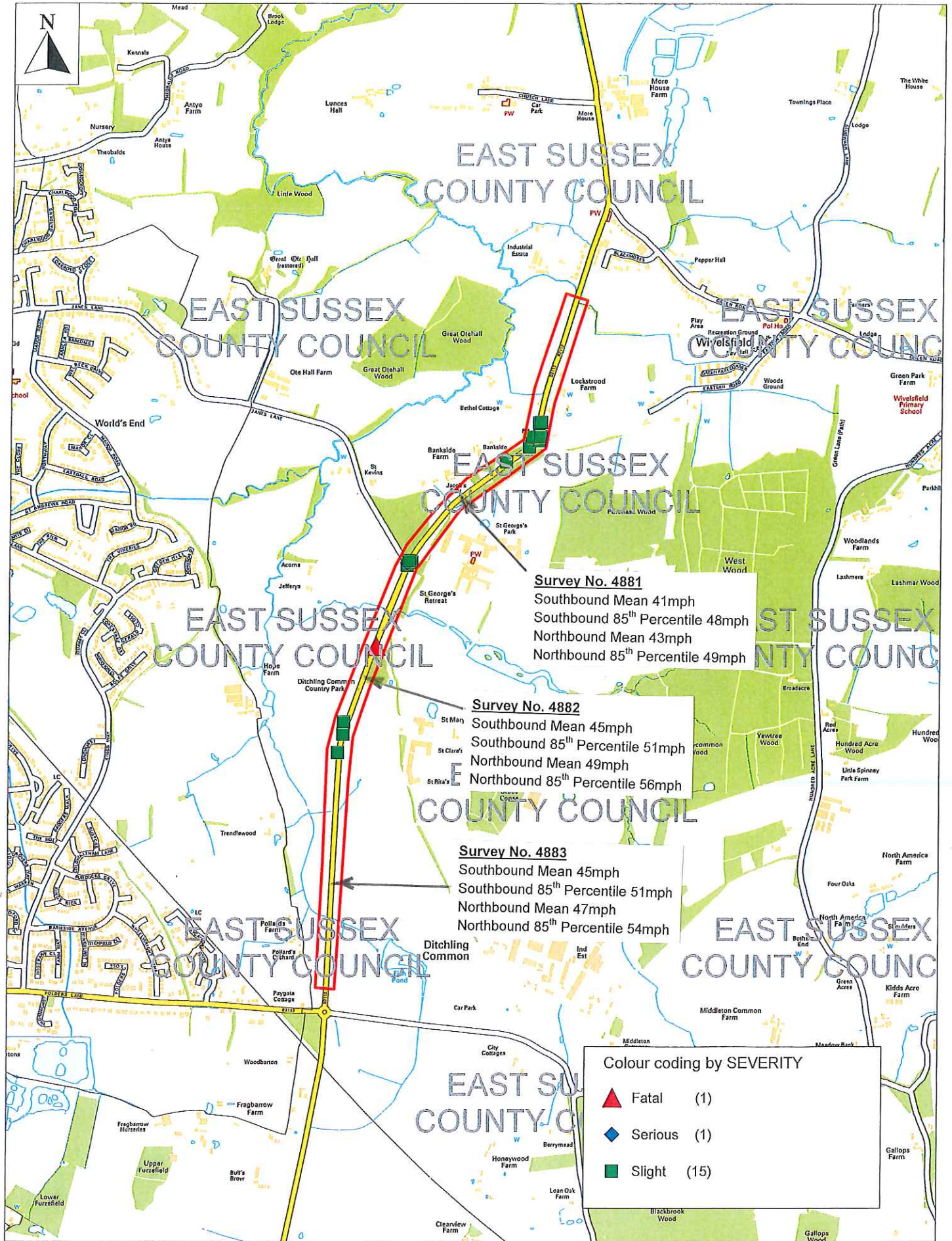
SI = Slight Injury crash



A259 Buckle Bypass near Bishopstone
 3 Year Crash Data
 Type of Crash : Injury Only

©Crown copyright. All rights reserved.
 East Sussex County Council.
 Licence No. 100019601. 2015

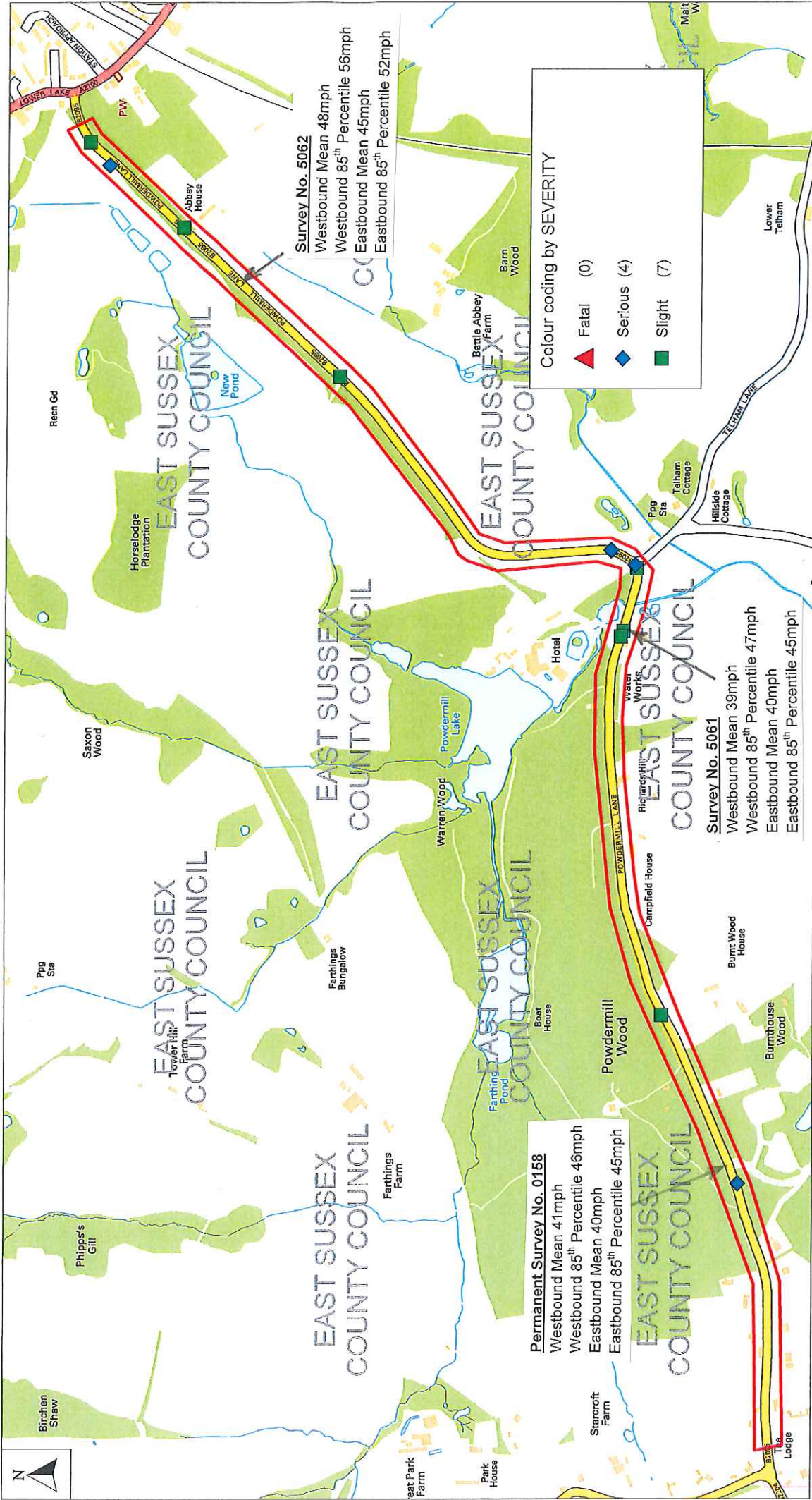
SCALE	1 : 15000
DATE	06/08/2015
DRAWING NO.	
DRAWN BY	MJH
ORIGINAL SIZE	A4



B2112 Ditchling Road
 3 Year Crash Data
 Type of Crash : Injury Only

©Crown copyright. All rights reserved.
 East Sussex County Council.
 Licence No. 100019601. 2015

SCALE	1 : 15000
DATE	06/08/2015
DRAWING NO.	
DRAWN BY	MJH
ORIGINAL SIZE	A4

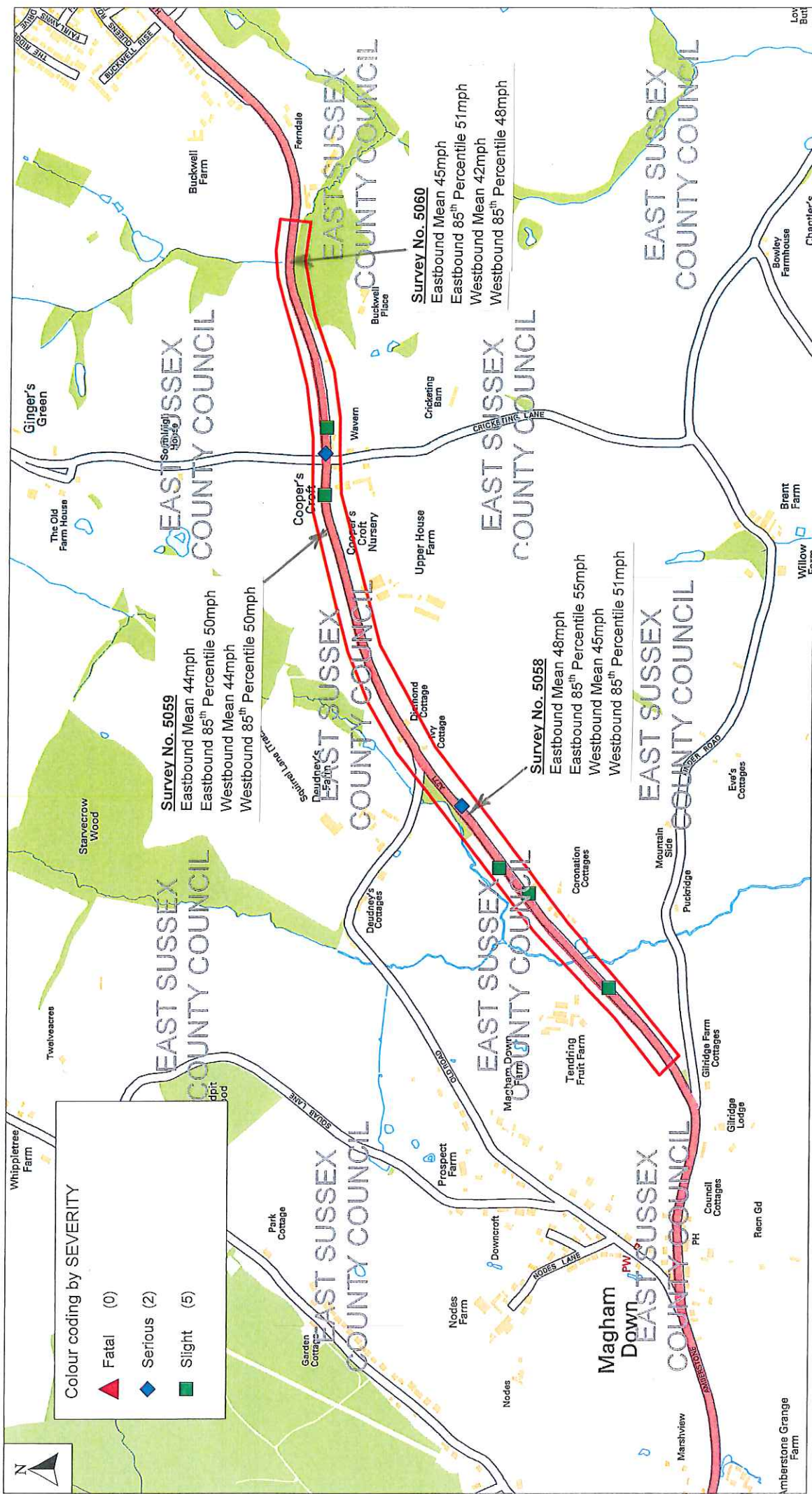


SCALE	1 : 10000
DATE	06/08/2015
DRAWING NO.	
DRAWN BY	MJH
ORIGINAL SIZE	A4

C27 Powdermill Lane	
3 Year Crash Data	
Type of Crashes: Injury Only	

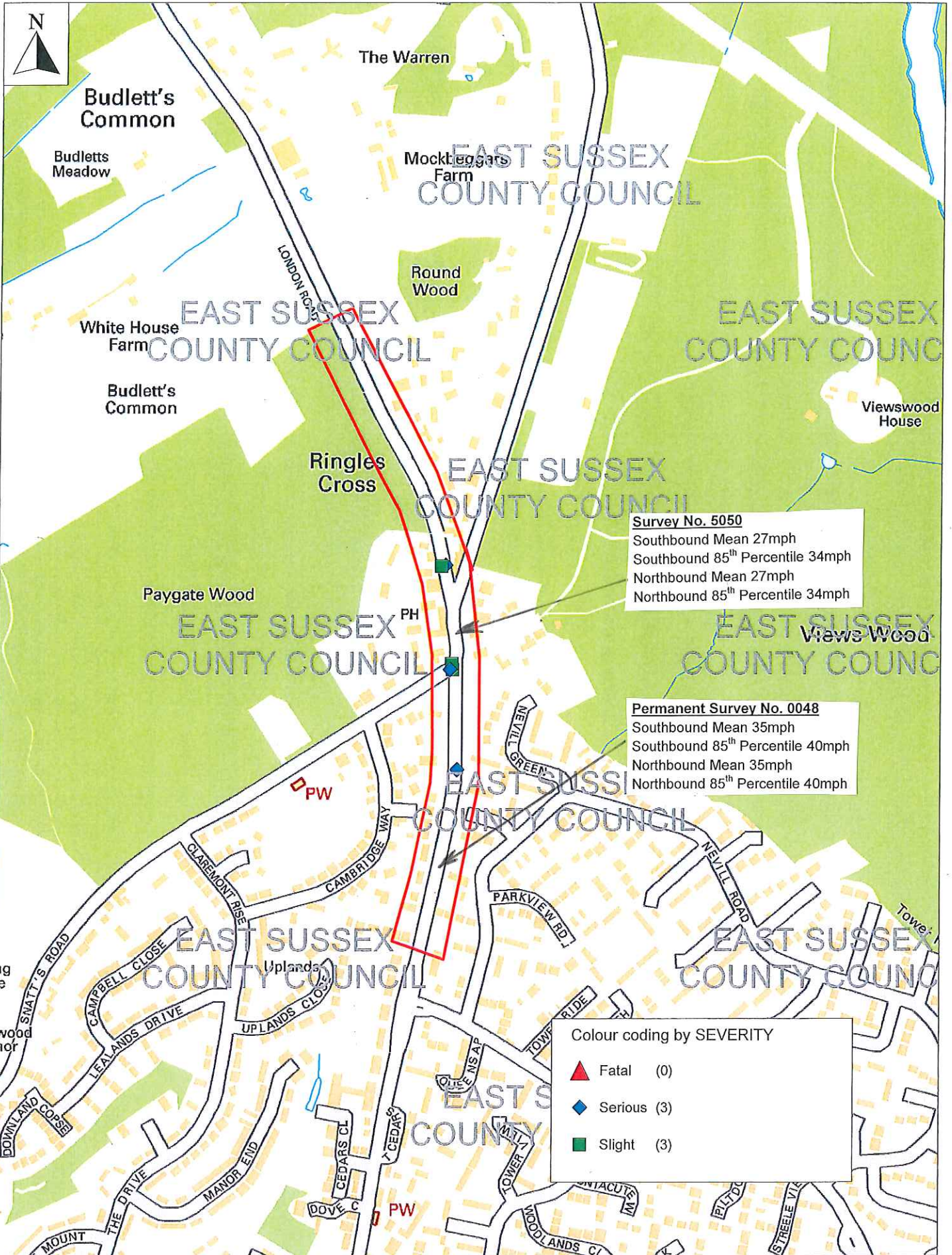
East Sussex
County Council

©Crown copyright. All rights reserved.
 East Sussex County Council.
 Licence No. 100019601-2015



	A271 Magham Down to Herstmonceux 3 Year Crash Data Type of Crashes : Injury Only		SCALE	1 : 10000
			DATE	06/08/2015
		DRAWING NO.		
		DRAWN BY	MJH	
		ORIGINAL SIZE	A4	

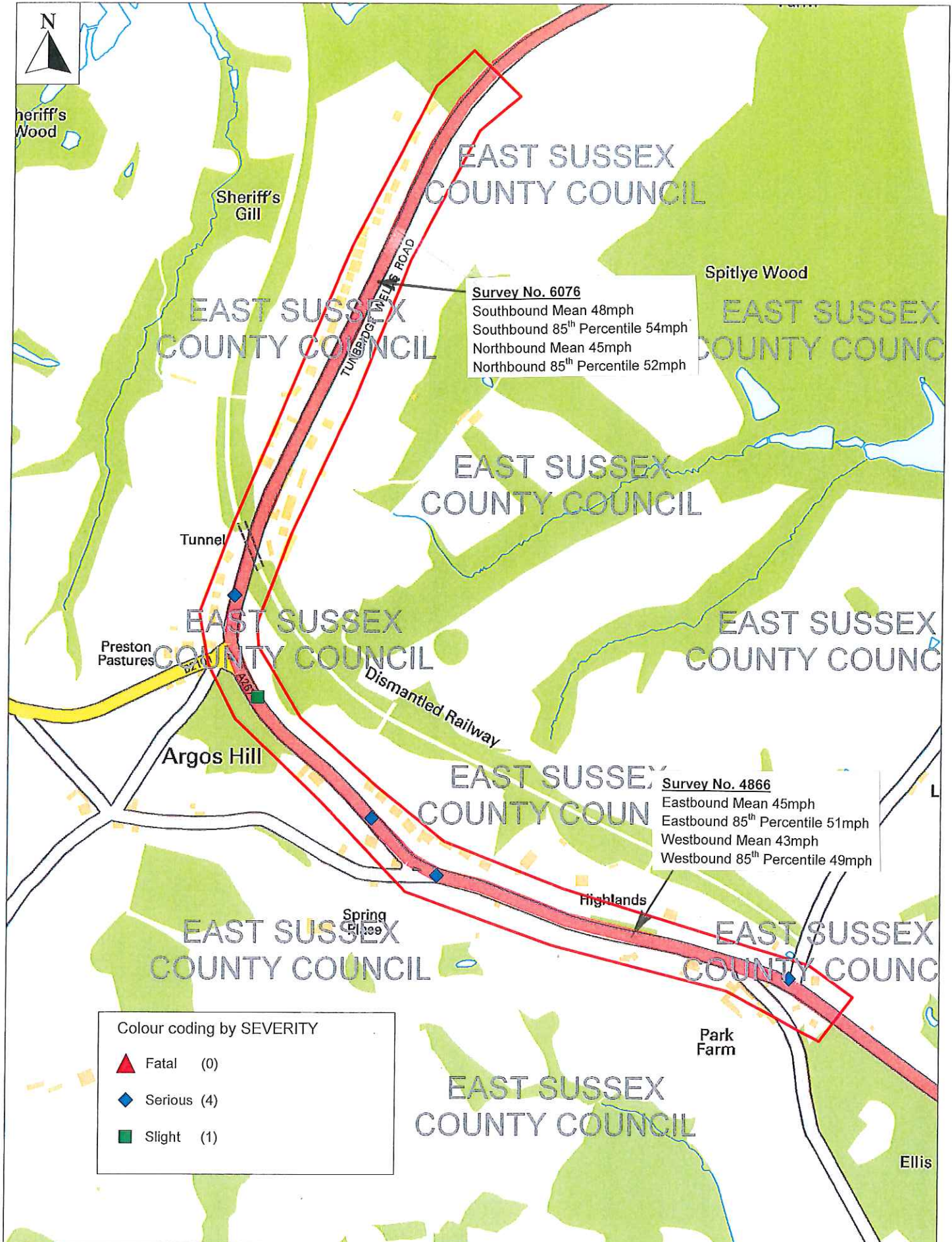
©Crown copyright. All rights reserved.
 East Sussex County Council.
 Licence No. 100019601 2015



C33 at Ringles Cross
 3 Year Crash Data
 Type of Crash : Injury Only

©Crown copyright. All rights reserved.
 East Sussex County Council.
 Licence No. 100019601. 2015

SCALE	1 : 6000
DATE	06/08/2015
DRAWING NO.	
DRAWN BY	MJH
ORIGINAL SIZE	A4



A267 at Argos Hill
 3 Year Crash Data
 Type of Crash : Injury Only

©Crown copyright. All rights reserved.
 East Sussex County Council,
 Licence No. 100019601. 2015

SCALE	1 : 6000
DATE	06/08/2015
DRAWING NO.	
DRAWN BY	MJH
ORIGINAL SIZE	A4